




Note:	
For tree and vegetation removal please refer to arborist and landscape architects report.	

Key	
	Project Site - Boundary Line
	Land under the ownership of the applicant
	Land under the ownership of the OPW
	Wayleave
	Demolition

GRAPHIC SCALE
(IN METERS)

1 SITE LAYOUT PLAN
Scale: 1:500 @ A0

INC2-D-ISL-002-1 /